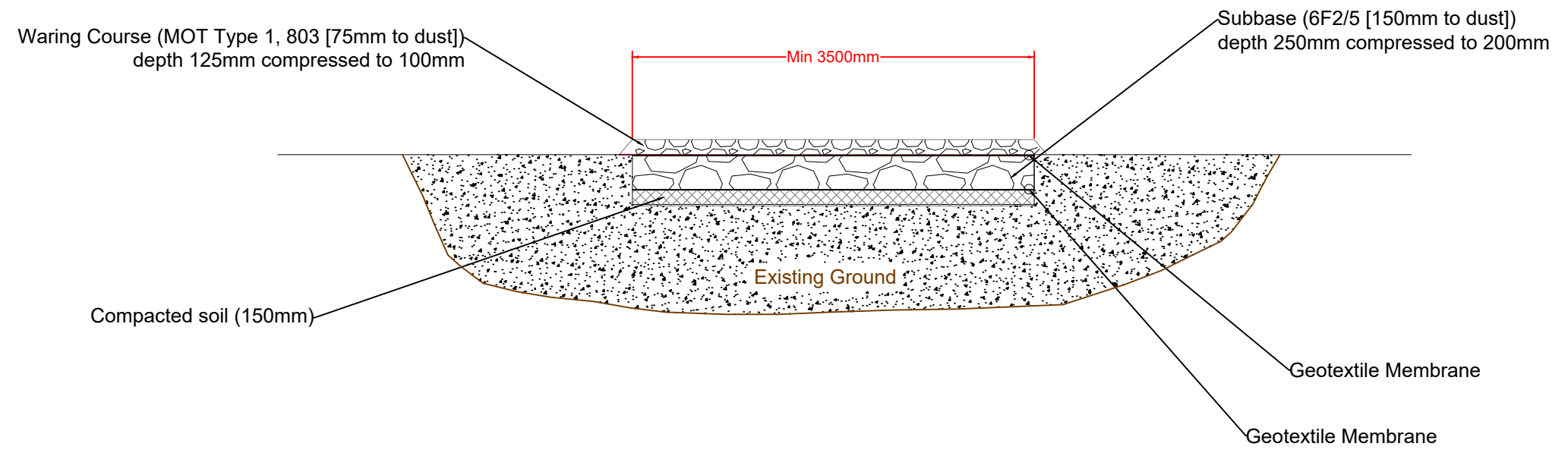
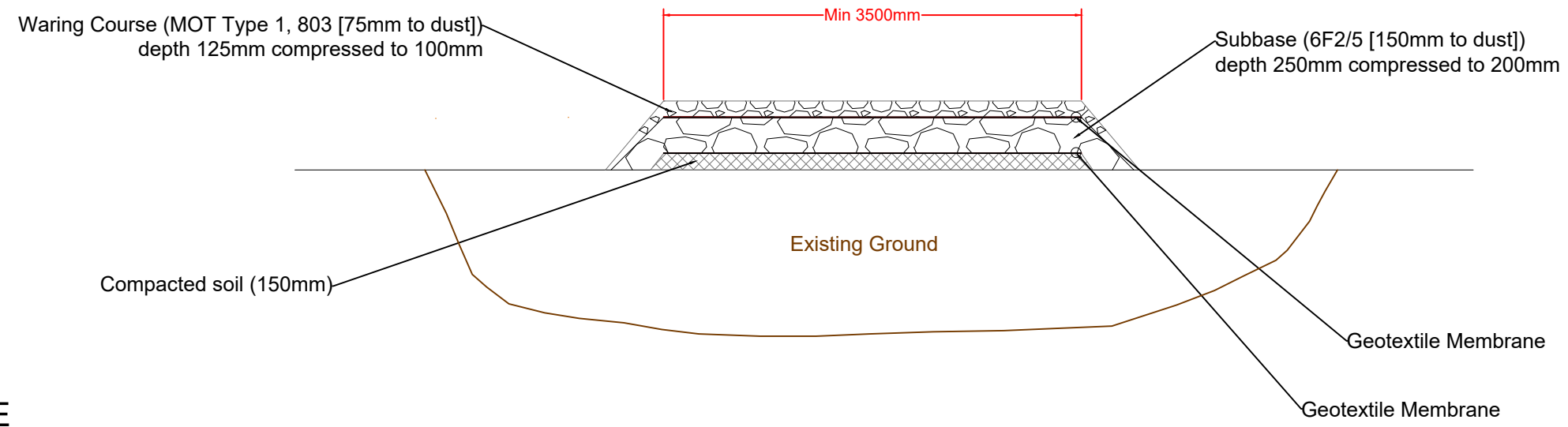


- Notes**
1. Verifying Dimensions: The contractor shall verify dimensions against such other drawings or site conditions as pertain to this part of the work.
 2. Existing Services: Any information concerning the location of existing services (above and below ground) indicated on this drawing is intended for general guidance only. All services should be checked on site prior to any work commencing.
 3. If received electronically it is the recipients responsibility to print to correct scale. Only written dimensions should be used.
 4. © Crown copyright and database rights 2022 Ordnance Survey 0100031673.

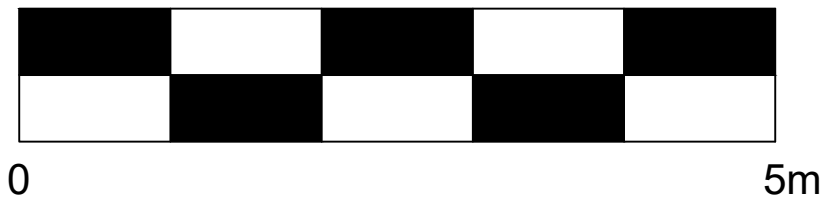
TYPICAL INTERNAL ACCESS TRACK



**TYPICAL INTERNAL ACCESS TRACK
NON-INTRUSIVE OVER ROOT PROTECTION AREAS**



SCALE



B	Material description changes	GG	DH	28/06/2023
A	Scale bar added	GG	J O'K	08/08/2022
Rev	Description	By	CB	Date

[+44 \(0\) 208 068 4240](tel:+44202080684240)
[+353 \(0\) 1 660 0190](tel:+3532016600190)
www.elgin-energy.com
 London | Dublin | Sydney

Project **GENERAL**
 Title **GENERAL ACCESS TRACK DETAIL**
 Status **GG** Drawn By **GG** PM/Checked by **Rob Kelly**
 Site Ref **General** Scale @ A3 **1:50** Original Date Created **July 2022**
 Drawing Number **ELGIN-ACCESSTRACKS-001** Rev **B**